

KEY

EXISTING RESTRICTIONS

- No Waiting At Any Time
- No Waiting 8am–6.30pm

 Private

PROPOSED RESTRICTIONS As Labelled



Reading
Borough Council
Working better with you

Transport & Streetcare
Civic Offices
Reading
RG1 2LU

Project

WAITING RESTRICTION REVIEW 2019B

Scale
N.T.S

Date
OCT 19

Drawn GM

Checked PC

Approved PC

Drawing

CARDIFF ROAD

Drawing No.

AB1_ Cardiff Road

KEY

EXISTING RESTRICTIONS

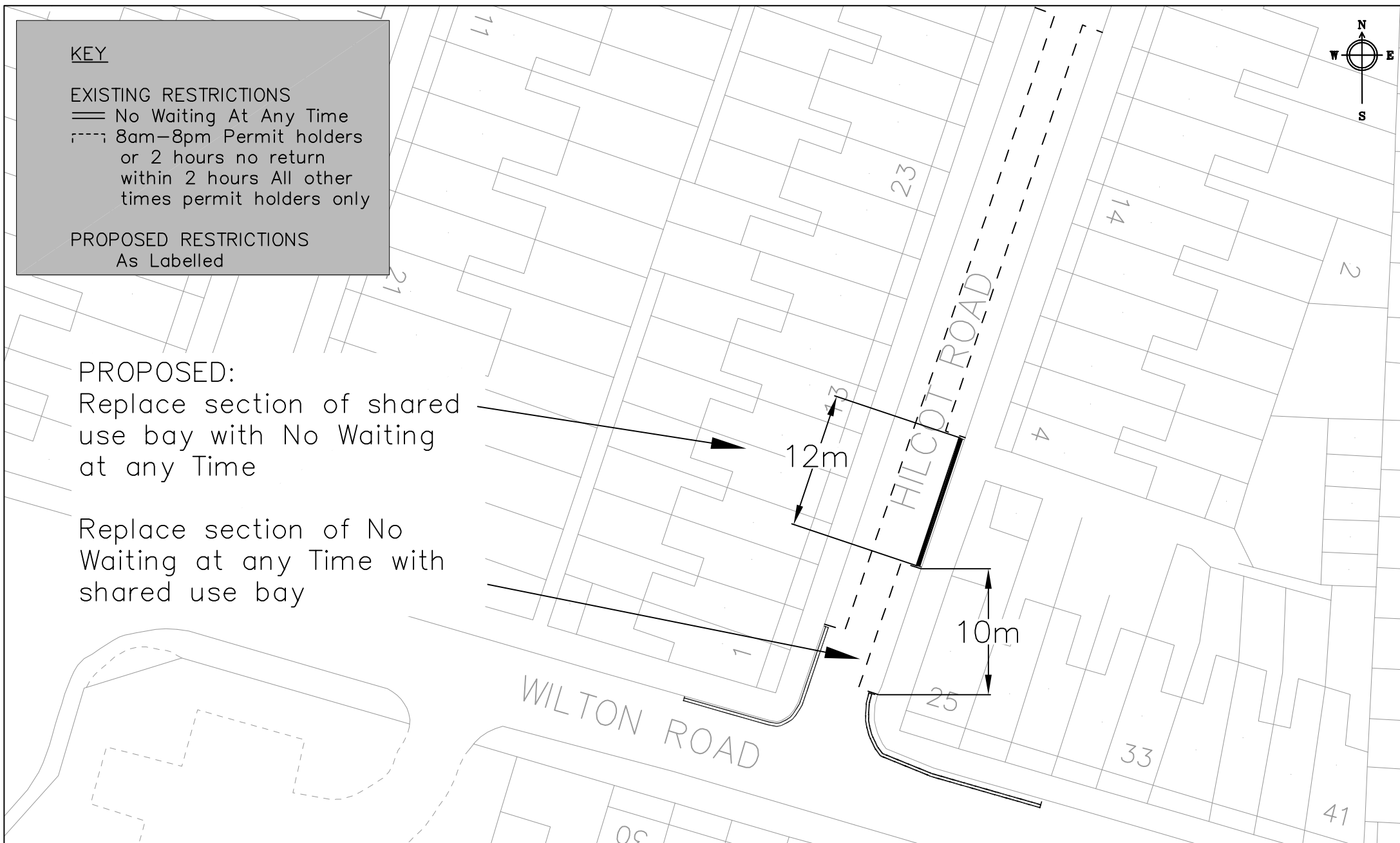
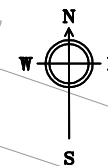
- No Waiting At Any Time
- - - 8am–8pm Permit holders or 2 hours no return within 2 hours All other times permit holders only

PROPOSED RESTRICTIONS As Labelled

PROPOSED:

Replace section of shared use bay with No Waiting at any Time

Replace section of No Waiting at any Time with shared use bay



Crown copyright and database rights 2013 Ordnance Survey 100019672



Reading
Borough Council
Working better with you

Transport & Streetcare
Civic Centre
Bridge Street
Reading
RG1 2LU

Project

WAITING RESTRICTION REVIEW 2019B

Drawing

HILCOT ROAD

Scale
N.T.S.

Date
OCT 19

Drawn GM

Checked PC

Approved PC

Drawing No.

BA1_HILCOT ROAD

KEY

EXISTING RESTRICTIONS

== No Waiting At Any Time

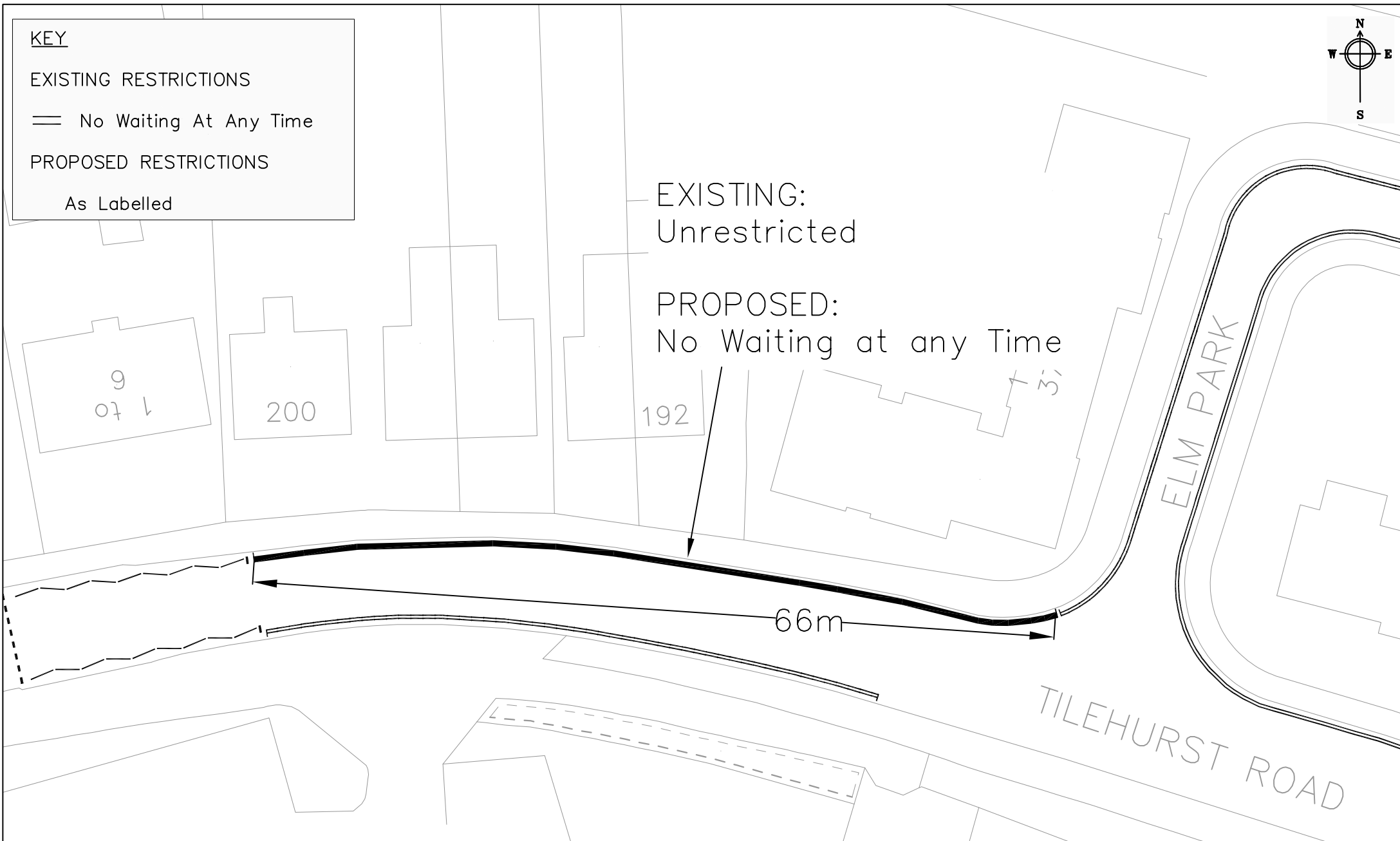
PROPOSED RESTRICTIONS

As Labelled



EXISTING:
Unrestricted

PROPOSED:
No Waiting at any Time



Crown copyright and database rights 2013 Ordnance Survey 100019672

Project WAITING RESTRICTION REVIEW 2019B	Scale N.T.S	Drawn GM
	Date OCT 19	Checked PC
Drawing TILEHURST ROAD	Approved JT	
	Drawing No. BA2_Tilehurst Road	

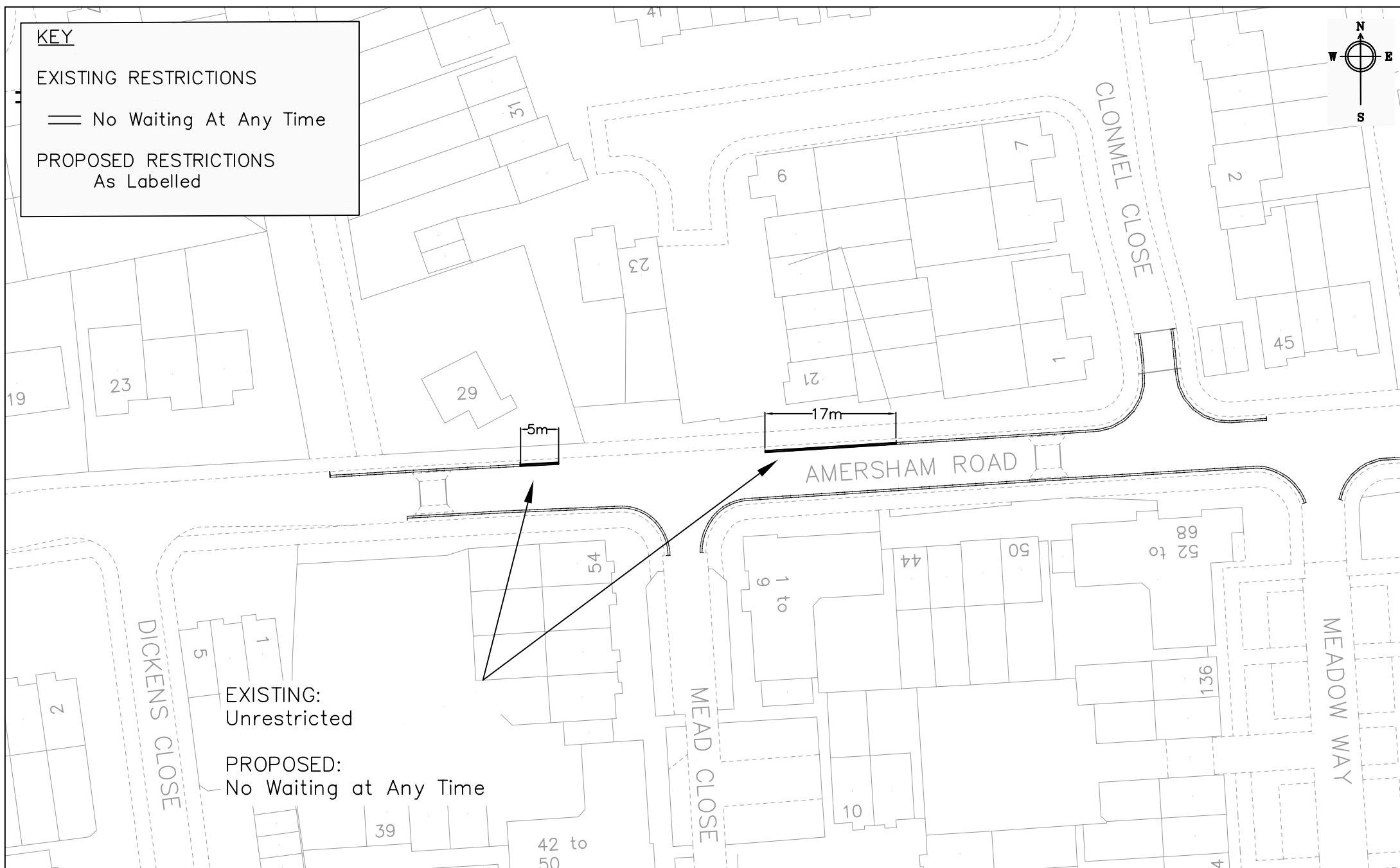
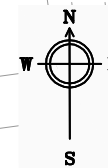
KEY

EXISTING RESTRICTIONS

— No Waiting At Any Time

PROPOSED RESTRICTIONS

As Labelled



EXISTING:
Unrestricted

PROPOSED:
No Waiting at Any Time



Reading
Borough Council
Working better with you

Transport and Streetcare
Civic Offices
Bridge Street
Reading
RG1 2LU

Project	Scale	Drawn
	N.T.S	GM
	Checked	PC
WAITING RESTRICTION REVIEW 2019B	Date	Approved
	OCT 19	PC
Drawing		Drawing No.
AMERSHAM ROAD		CA1_Amersham Road

KEY

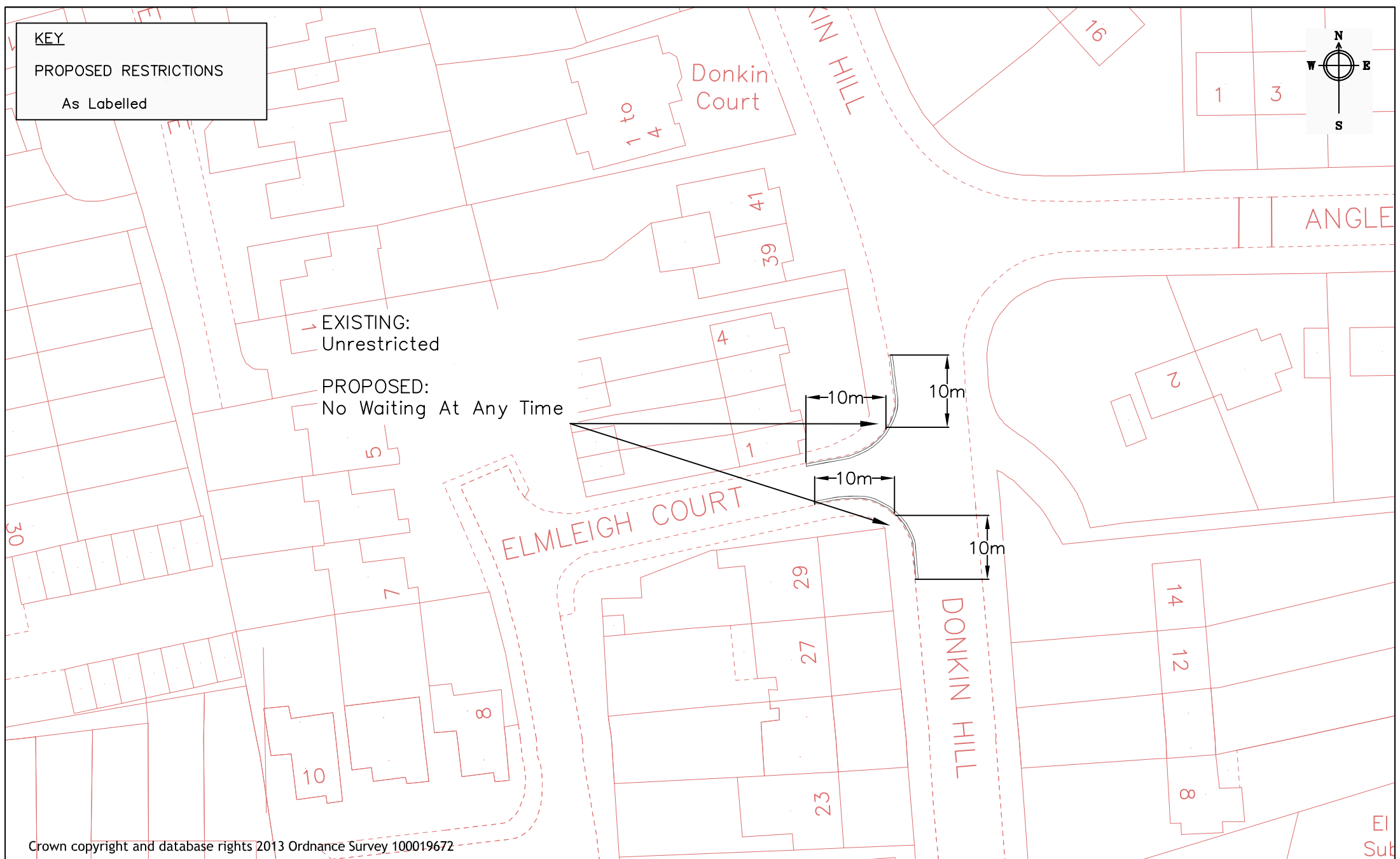
PROPOSED RESTRICTIONS

As Labelled



→ EXISTING:
Unrestricted

PROPOSED:
No Waiting At Any Time



Crown copyright and database rights 2013 Ordnance Survey 100019672



Reading
Borough Council
Working better with you

Transport & Streetcare
Civic Offices
Reading
RG1 2LU

Project	Scale	Drawn	GM
	N.T.S	Checked	PC
WAITING RESTRICTION REVIEW 2019B	Date	Approved	JT
	OCT 19		
Drawing		Drawing No.	
DONKIN HILL		CA2_Donkin Hill	

KEY

PROPOSED RESTRICTIONS

As Labelled



ELMLEIGH COURT

DONKIN HILL

EXISTING:
Unrestricted

PROPOSED:
No Waiting At Any Time

22

29

27

23

27m

Crown copyright and database rights 2013 Ordnance Survey 100019672



Reading
Borough Council
Working better with you

Transport & Streetcare
Civic Offices
Reading
RG1 2LU

Project

WAITING RESTRICTION REVIEW 2019B

Drawing

ELMLEIGH COURT

Scale
N.T.S

Date
NOV 19

Drawing No.

CA3_Elmleigh Court

Drawn PC

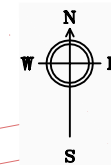
Checked PC

Approved JT

KEY

PROPOSED RESTRICTIONS

As Labelled



EXISTING:
Unrestricted

PROPOSED:
No Waiting At Any Time

RUFUS ISAACS ROAD

8m

10m

Crown copyright and database rights 2013 Ordnance Survey 100019672



Reading
Borough Council
Working better with you

Transport & Streetcare
Civic Offices
Reading
RG1 2LU

Project

WAITING RESTRICTION REVIEW 2019B

Drawing

RUFUS ISAACS ROAD

Scale
N.T.S

Date
OCT 19

Drawn GM

Checked PC


Approved JT

Drawing No.

CA4_Rufus Isaacs Road

KEY

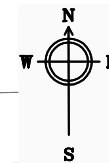
EXISTING RESTRICTIONS

 No Waiting At Any Time,
 No Loading Mon-Sat
 8.15am-9.15am and 4-6.15pm

PROPOSED RESTRICTIONS

As Labelled

Shelter



CHRISTCHURCH ROAD

LOADING ONLY

18m

WHITLEY PARK LANE

EXISTING:

Mon-Sat 8am-6.30pm 30 mins no return within 30 mins

PROPOSED:

Mon-Sat 8am-6.30pm 30 mins no return within 30 mins, except Mon-Sat 10am-4pm
 Goods Vehicles loading only max 20 mins

Crown copyright and database rights 2013 Ordnance Survey 100019672



Reading
 Borough Council
 Working better with you

Transport & Streetcare
 Civic Offices
 Reading
 RG1 2LU

Project

WAITING RESTRICTION REVIEW 2019B

Scale

N.T.S

Drawn

MF

Checked

PC

Date

OCT 19

Approved PC

Drawing

CHRISTCHURCH ROAD

Drawing No.

CH1_Christchurch Road

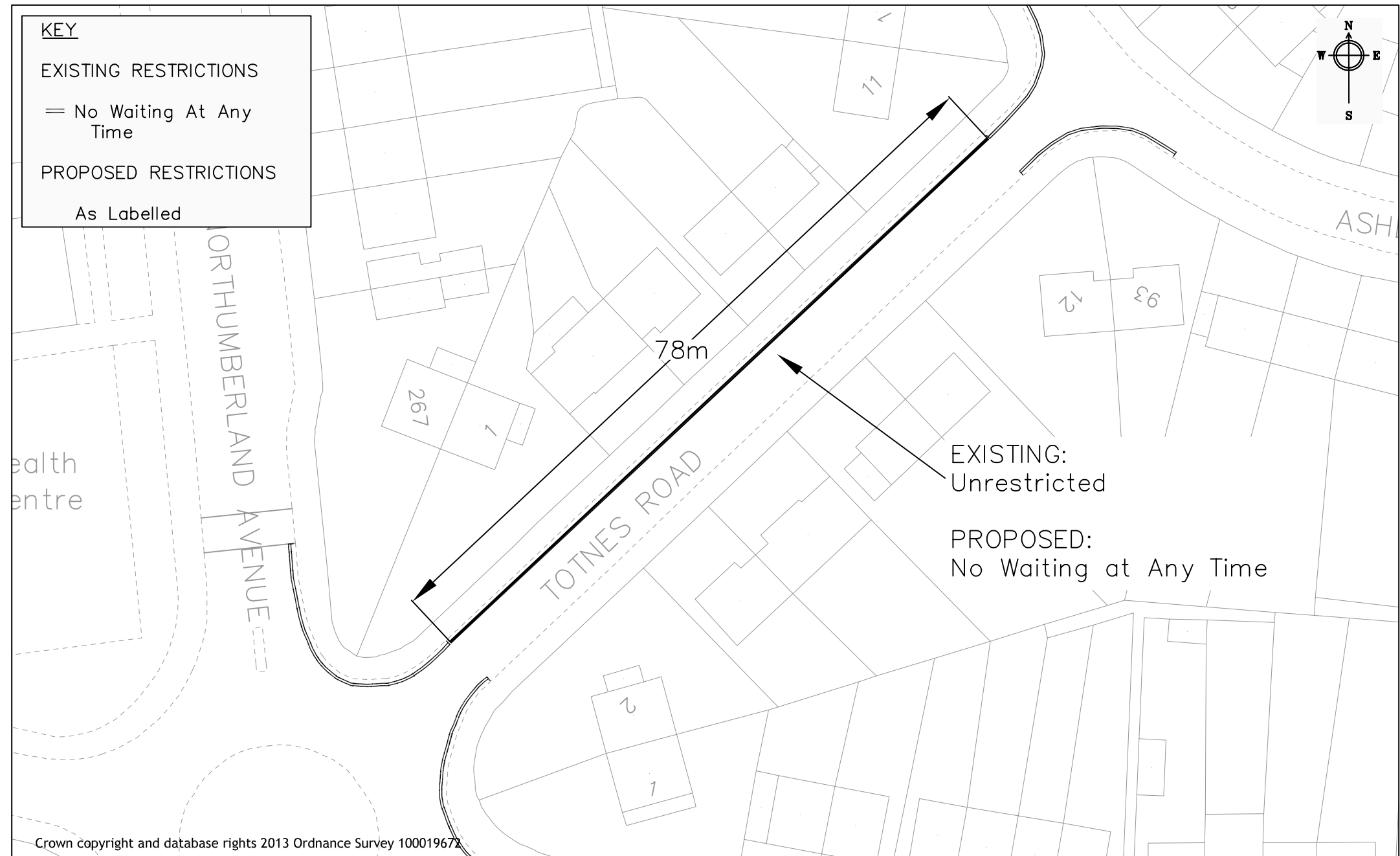
KEY

EXISTING RESTRICTIONS

= No Waiting At Any Time

PROPOSED RESTRICTIONS

As Labelled



Crown copyright and database rights 2013 Ordnance Survey 100019672



Reading
Borough Council
Working better with you

Transport & Streetcare
Civic Offices
Reading
RG1 2LU

Project

WAITING RESTRICTION REVIEW 2019B

Drawing

TOTNES ROAD

Scale
N.T.S

Date
OCT 19

Drawn GM

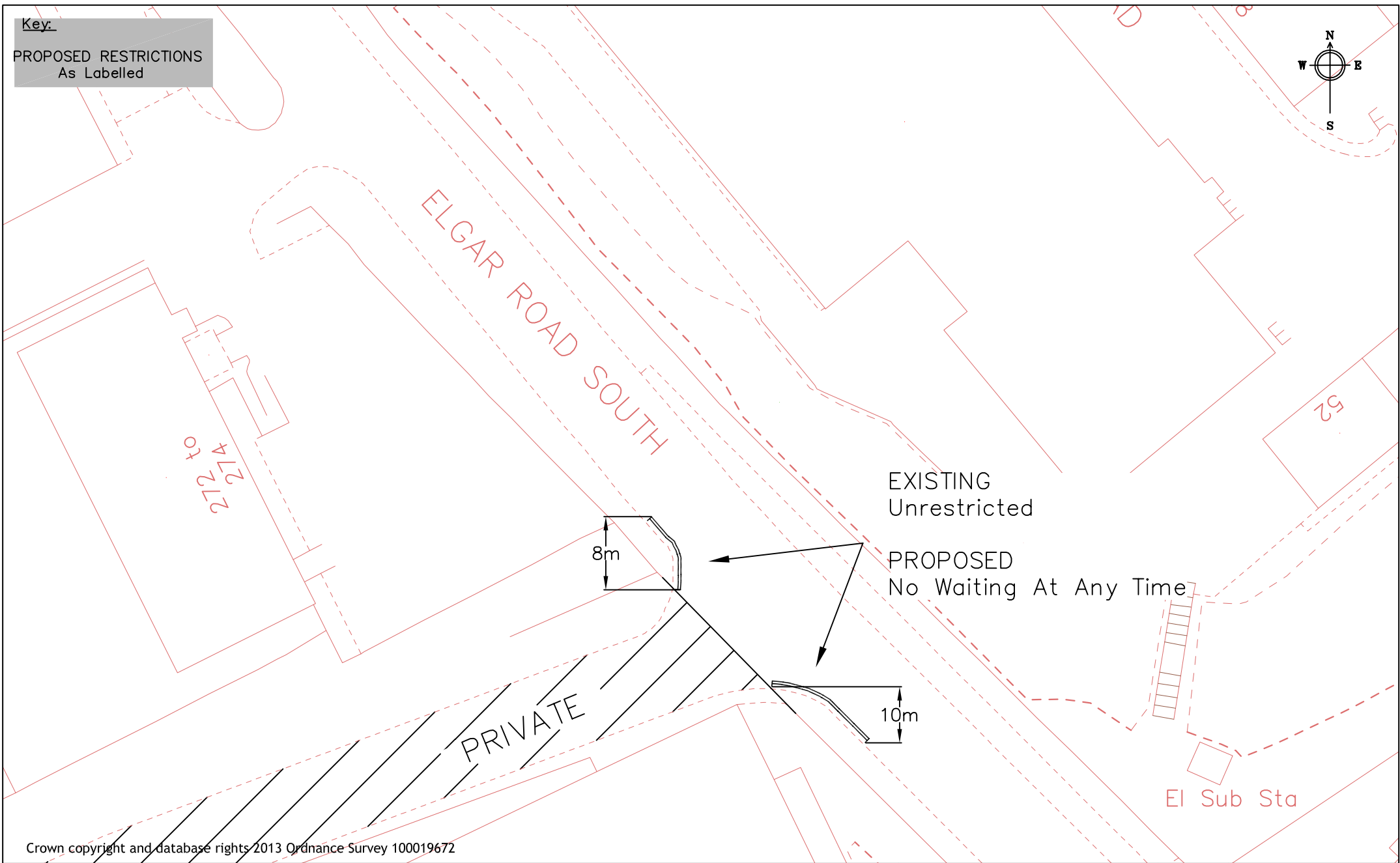
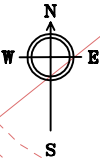
Checked PC

Approved JT

Drawing No.

CH2_Totnes Road

Key:
PROPOSED RESTRICTIONS
As Labelled



Crown copyright and database rights 2013 Ordnance Survey 100019672



Reading
Borough Council
Working better with you

Transport & Streetcare
Civic Offices
Reading
RG1 2LU

Project	Scale		Drawn	MF
	NTS		Checked	PC
	Date		Approved	PC
WAITING RESTRICTION REVIEW 2019B		OCT 19		
Drawing		Drawing No.		
ELGAR ROAD SOUTH		KA1_Elgar Road South		

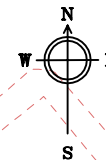
KEY

EXISTING RESTRICTIONS

— NO WAITING AT ANY TIME

PROPOSED RESTRICTIONS

AS LABELLED



ELGAR ROAD SOUTH

BRITTEN ROAD

EXISTING
Unrestricted

PROPOSED
No Waiting At Any Time

El Sub Sta

5m

Track

Crown copyright and database rights 2013 Ordnance Survey 100019672



Reading
Borough Council
Working better with you

Transport & Streetcare
Civic Offices
Reading
RG1 2LU

Project

WAITING RESTRICTION REVIEW 2019B

Scale

NTS

Date

OCT 19

Drawn

MF

Checked

PC

Approved

PC

Drawing

ELGAR ROAD SOUTH

Drawing No.

KA2_Elgar Road South

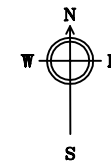
KEY

EXISTING RESTRICTIONS

NO WAITING AT ANY TIME

PROPOSED RESTRICTIONS

AS LABELLED



EXISTING
Unrestricted

PROPOSED
No Waiting At Any Time

15m

ARMOUR WALK

ARMOUR HILL



Reading
Borough Council
Working better with you

Transport & Streetcare
Civic Offices
Reading
RG1 2LU

Project

WAITING RESTRICTION REVIEW 2019B

Scale
NTS

Date
OCT 19

Drawn MF

Checked PC

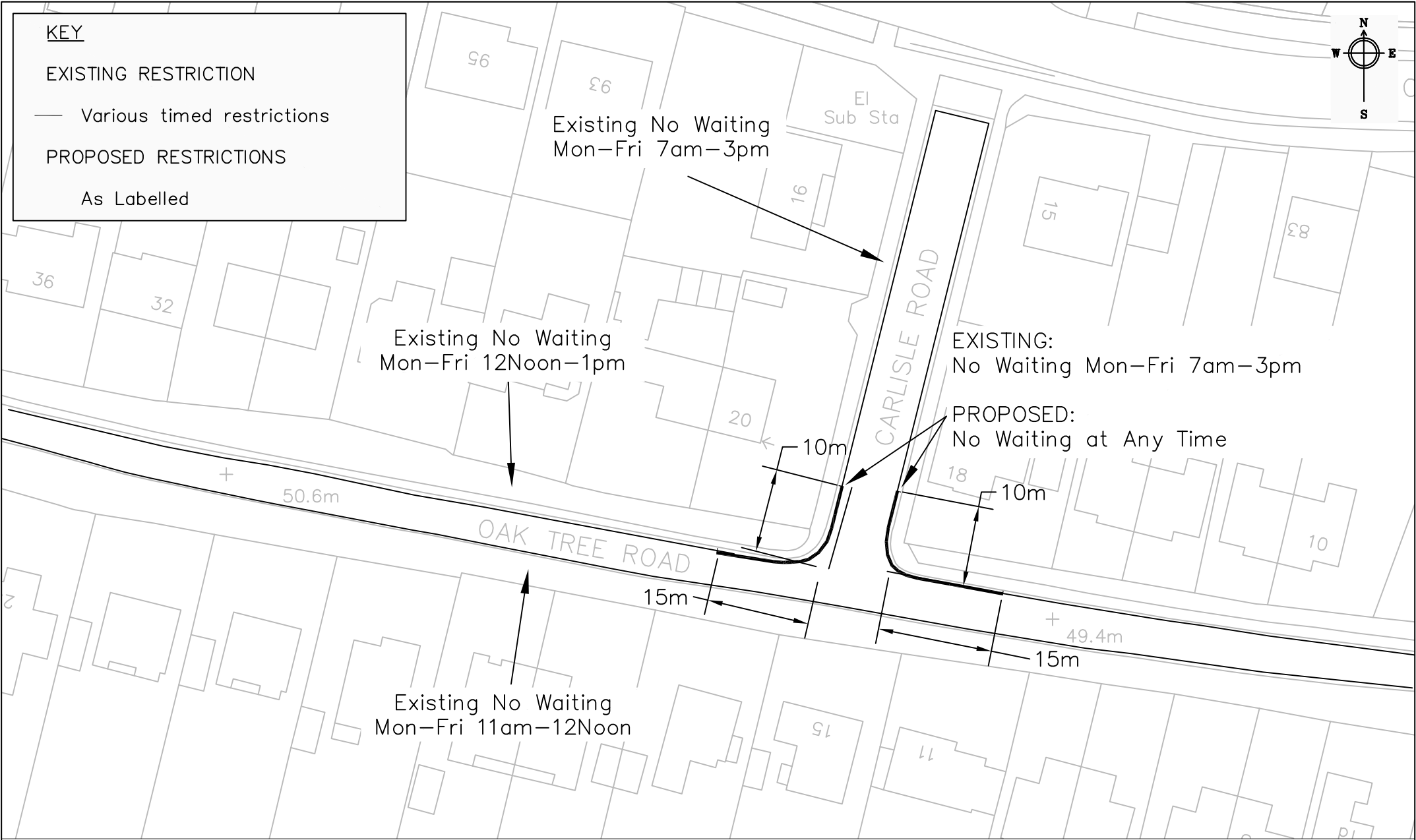
Approved PC

Drawing

ARMOUR HILL

Drawing No.

KE1_Armour Hill



Crown copyright and database rights 2013 Ordnance Survey 100019672



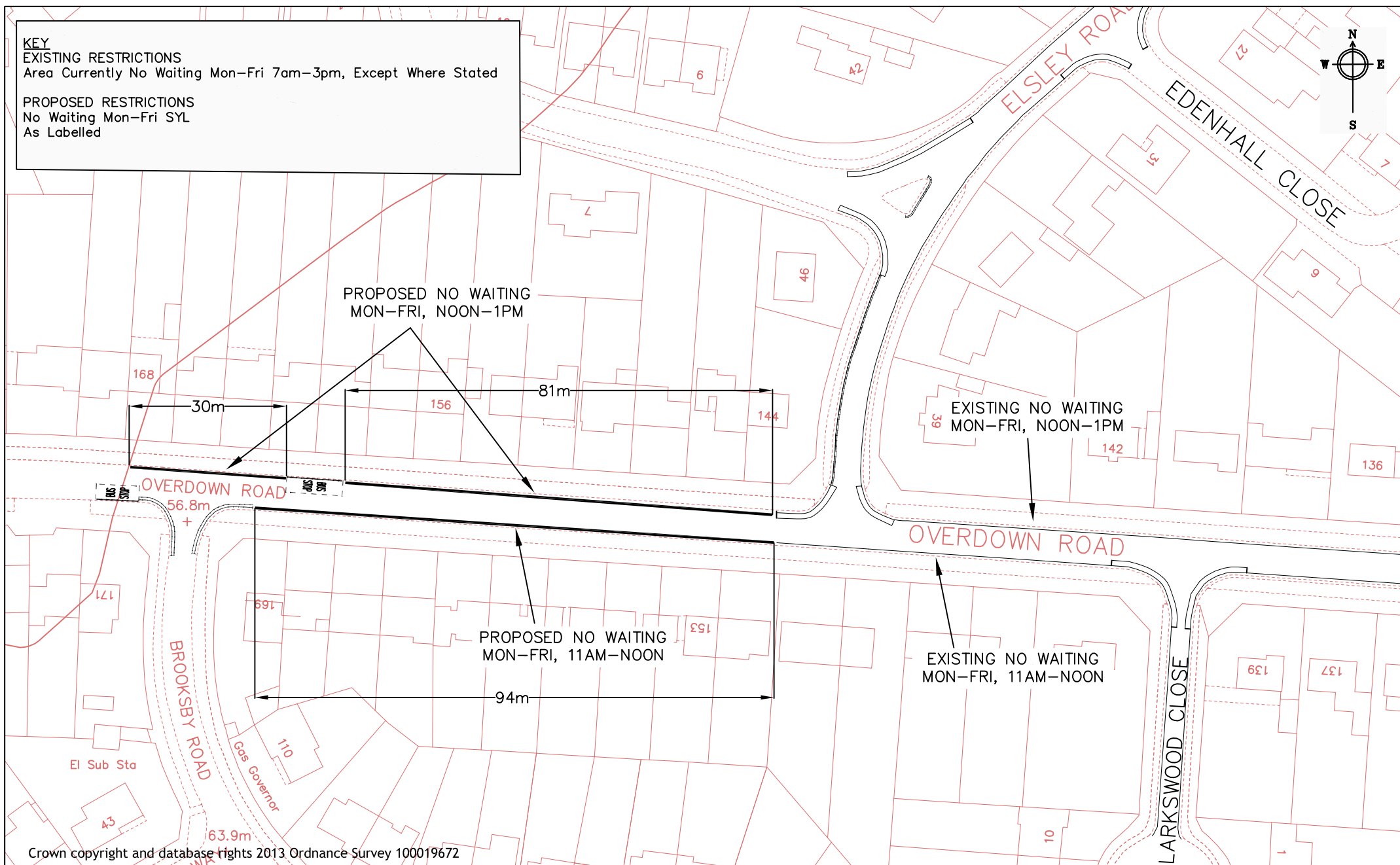
Reading
Borough Council
Working better with you

Transport & Streetcare
Civic Offices
Reading
RG1 2LU

Project	Scale		Drawn	GM
	N.T.S		Checked	PC
	Date		Approved	JT
Drawing	OCT 19		Drawing No.	
	OAK TREE ROAD		KE2_Oak Tree Road	

KEY
EXISTING RESTRICTIONS
 Area Currently No Waiting Mon–Fri 7am–3pm, Except Where Stated

PROPOSED RESTRICTIONS
 No Waiting Mon–Fri SYL
 As Labelled



Crown copyright and database rights 2013 Ordnance Survey 100019672



Reading
 Borough Council
 Working better with you

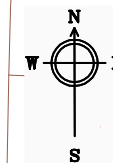
Transport & Streetcare
 Civic Offices
 Reading
 RG1 2LU

Project WAITING RESTRICTION REVIEW 2019B	Scale N.T.S	Drawn MF
	Date OCT 19	Checked PC
		Approved PC
Drawing OVERDOWN ROAD	Drawing No. KE3_Overdown Road	

KEY

PROPOSED RESTRICTIONS

As Labelled



EXISTING:
Unrestricted

PROPOSED:
No Waiting At Any Time

O LB

RYDAL AVENUE

FOREST HILL

Crown copyright and database rights 2013 Ordnance Survey 100019672



Reading
Borough Council
Working better with you

Transport & Streetcare
Civic Offices
Reading
RG1 2LU

Project

WAITING RESTRICTION REVIEW 2019B

Scale
NTS

Date
OCT 19

Drawn MF

Checked PC

Approved PC

Drawing

RYDAL AVENUE

Drawing No.

KE4_Rydal Avenue

Key:

PROPOSED RESTRICTIONS
as labelled



6
All Saints
Court

14

19

20m

DOWNSHIRE SQUARE

22

Dunedin
Clinic

16 to
20

El Sub
Sta

24

26

LB

BATH ROAD

EXISTING:
Unrestricted

PROPOSED:
No Waiting At Any Time

Crown copyright and database rights 2013 Ordnance Survey 100019672



Reading
Borough Council
Working better with you

Transportation & Streetcare
Civic Offices
Reading
RG1 2LU

Project

WAITING RESTRICTION REVIEW 2019B

Drawing

DOWNSHIRE SQUARE

Scale
N.T.S

Date
OCT 19

Drawn GM

Checked PC

Approved PC

Drawing No.

M11_Downshire Square

KEY

EXISTING RESTRICTIONS

NO WAITING AT ANY TIME

PROPOSED RESTRICTIONS

AS LABELLED



Hampt
Tower

EXISTING:
Unrestricted

PROPOSED:
No Waiting At Any Time

Everest

13

17m

5m

PARKHOUSE LANE

SOUTHCOTE ROAD

Ross
House

7 to
10

1 to
6

Johannes

Beta House

1 to
22

Monck Court

1 to
6

60.4m

7 to 12

1 to 6

Crown copyright and database rights 2013 Ordnance Survey 100019672



Reading
Borough Council
Working better with you

Transport & Streetcare
Civic Offices
Reading
RG1 2LU

Project

WAITING RESTRICTION REVIEW 2019B

Drawing

PARKHOUSE LANE

Scale

NTS

Date

OCT 19

Drawn

MF

Checked

PC

Approved

PC

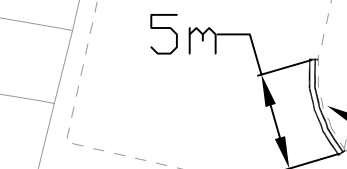
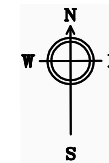
Drawing No.

MI2_Parkhouse Lane

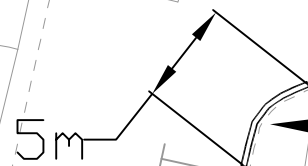
KEY

PROPOSED RESTRICTIONS

As Labelled



EXISTING:
Unrestricted



PROPOSED:
No Waiting At Any Time

Crown copyright and database rights 2013 Ordnance Survey 100019672



Reading
Borough Council
Working better with you

Transport & Streetcare
Civic Offices
Reading
RG1 2LU

Project

WAITING RESTRICTION REVIEW 2019B

Drawing

PENNYROYAL COURT

Scale
N.T.S

Date
OCT 19

Drawn GM

Checked PC

Approved JT

Drawing No.

MI3_Pennyroyal Court

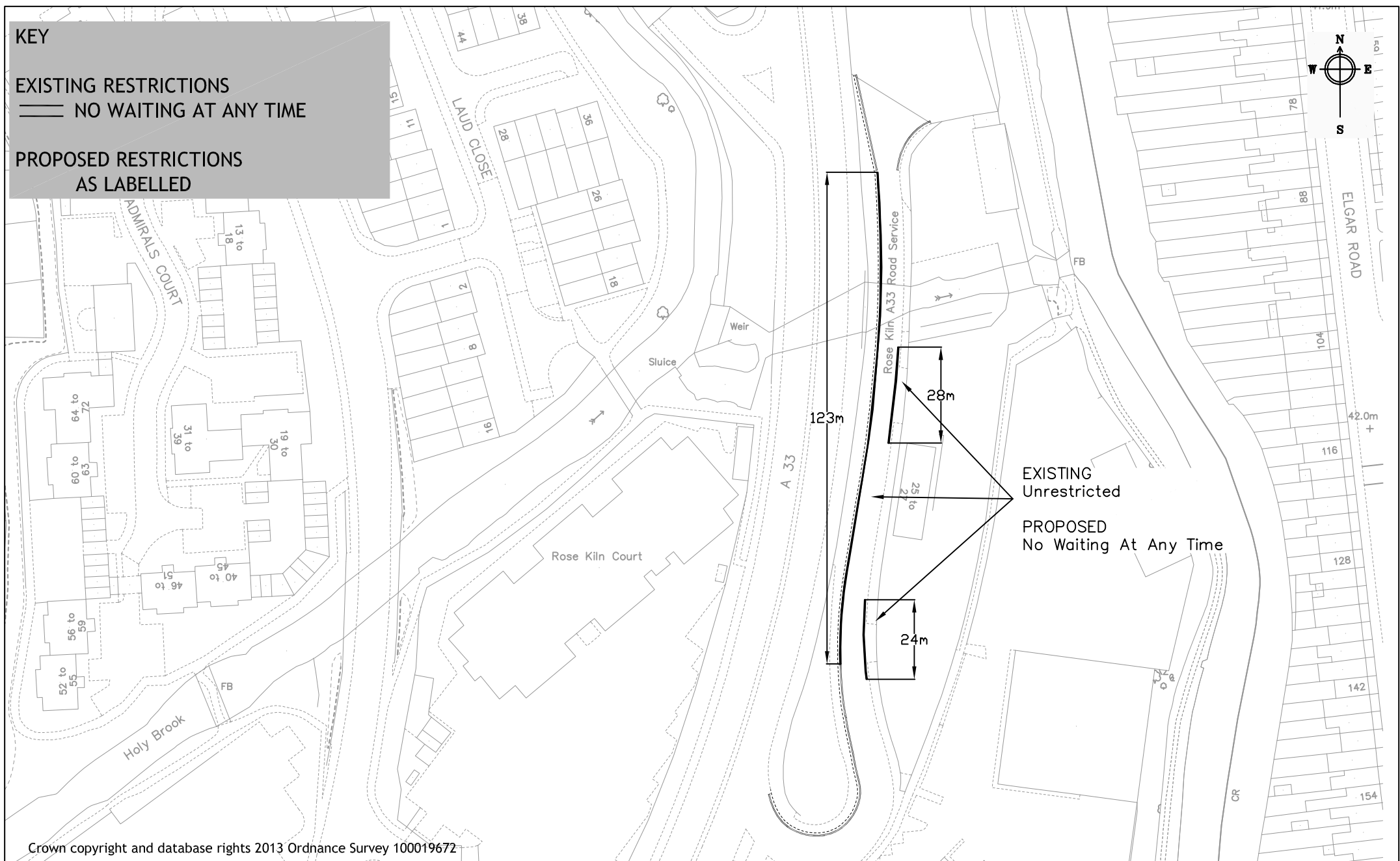
KEY

EXISTING RESTRICTIONS

NO WAITING AT ANY TIME

PROPOSED RESTRICTIONS

AS LABELLED



Crown copyright and database rights 2013 Ordnance Survey 100019672



Reading
Borough Council
Working better with you

Transport & Streetcare
Civic Offices
Reading
RG1 2LU

Project

WAITING RESTRICTION REVIEW 2019B

Drawing

ROSE KILN LANE_A33 SERVICE ROAD

Scale
N.T.S

Date
OCT 19

Drawn
MF

Checked
PC

Approved
PC

Drawing No.

MI4_Rose Kiln Lane_A33
Service Road

KEY

EXISTING RESTRICTIONS

== No Waiting At Any Time

PROPOSED RESTRICTIONS

As Labelled



DEE ROAD

TAFF WAY

EXISTING:
No Waiting at any Time

PROPOSED:
No Waiting at Any Time,
No Loading 8am–9.15am
and 2.45pm–4pm

Crown copyright and database rights 2013 Ordnance Survey 100019672



Reading
Borough Council
Working better with you

Transport & Streetcare
Civic Offices
Reading
RG1 2LU

Project

WAITING RESTRICTION REVIEW 2019B

Drawing

TAFF WAY

Scale
N.T.S

Date
NOV 19

Drawing No.

Drawn PC

Checked PC

Approved JT

NO1_Taff Way

KEY

EXISTING RESTRICTIONS

== No Waiting At Any Time

PROPOSED RESTRICTIONS

As Labelled



EXISTING:
Unrestricted

PROPOSED:
No Waiting At Any Time

12m

Crown copyright and database rights 2013 Ordnance Survey 100019672



Reading
Borough Council
Working better with you

Transportation & Streetcare
Civic Centre
Reading
RG1 2LU

Project

WAITING RESTRICTION REVIEW 2019B

Drawing

TUNS HILL COTTAGES

Scale
N.T.S

Date
OCT 19

Drawn GM

Checked PC

Approved JT

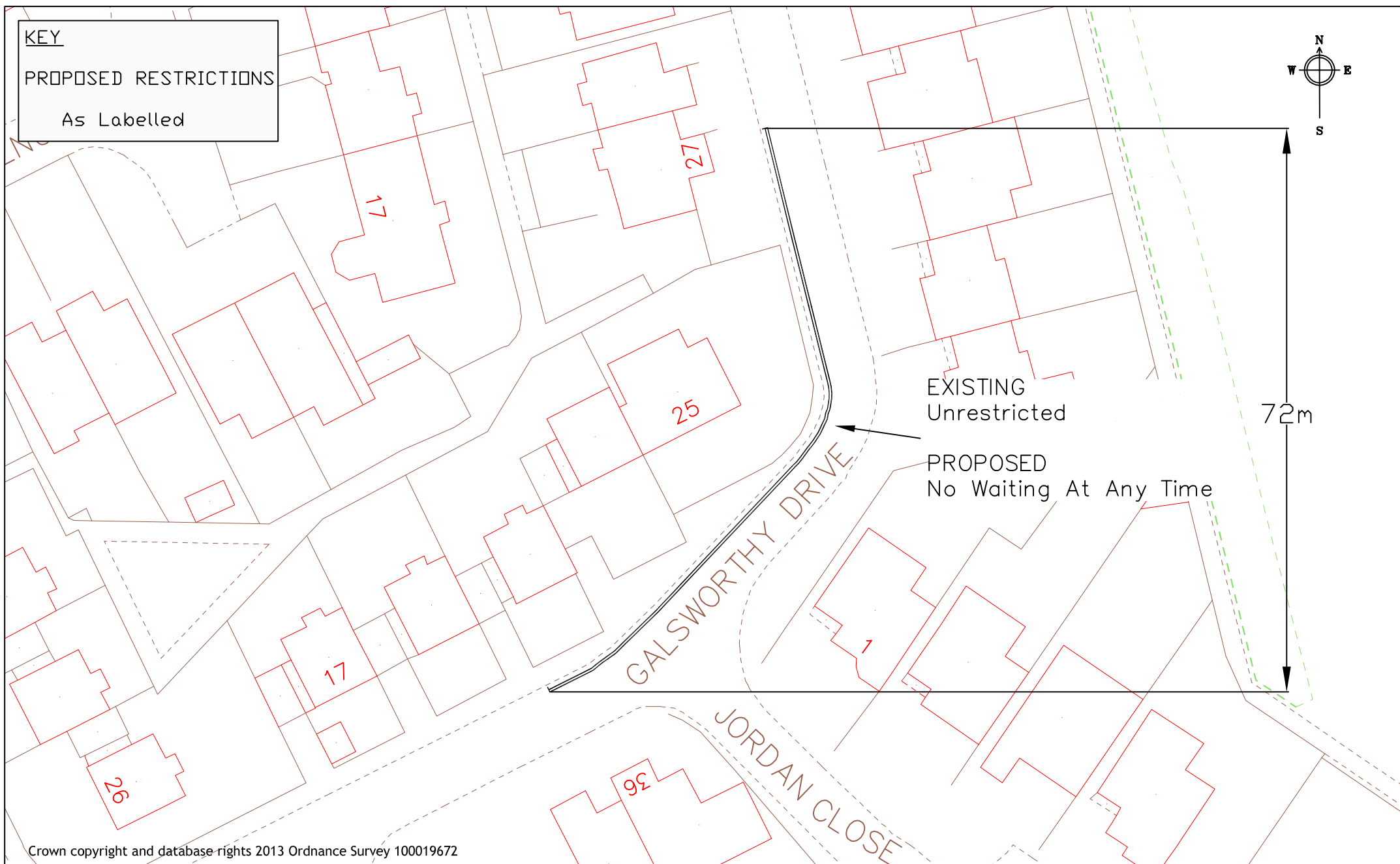
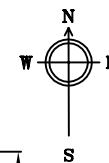
Drawing No.

PA1_Tuns Hill Cottages

KEY

PROPOSED RESTRICTIONS

As Labelled



Crown copyright and database rights 2013 Ordnance Survey 100019672



Reading
Borough Council
Working better with you

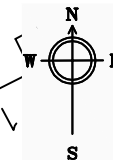
Transport & Streetcare
Civic Offices
Reading
RG1 2LU

Project WAITING RESTRICTION REVIEW 2019B	Scale N.T.S	Drawn MF
	Date OCT 19	Checked PC
Drawing GALSWORTHY DRIVE	Approved PC	
	Drawing No. PE1_Galsworthy Drive	

KEY

EXISTING RESTRICTIONS

As Labelled



El Sub Sta

LOWFIELD ROAD

36m

32

30

25m

21m

5m

5m

21

EXISTING
Unrestricted

PROPOSED
No Waiting At Any Time

Crown copyright and database rights 2013 Ordnance Survey 100019672



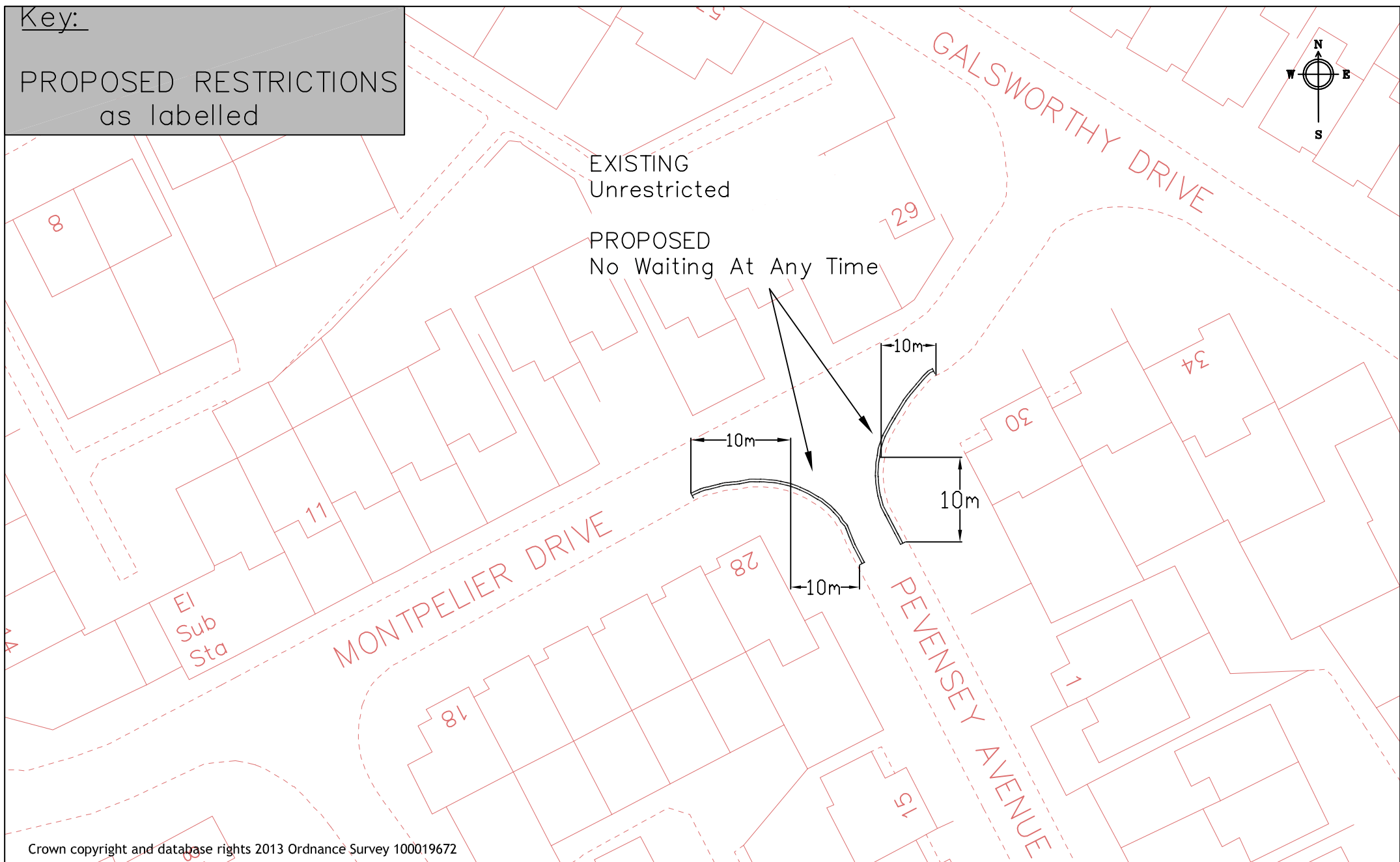
Reading
Borough Council
Working better with you

Transport & Streetcare
Civic Offices
Reading
RG1 2LU

Project WAITING RESTRICTION REVIEW 2019B	Scale N.T.S	Drawn GM
	Date OCT 19	Checked PC
		Approved JT
Drawing LOWFIELD ROAD		Drawing No. PE2_Lowfield Road

Key:

PROPOSED RESTRICTIONS
as labelled



Reading
Borough Council
Working better with you

Transport & Streetcare
Civic Offices
Reading
RG1 2LU

Project

WAITING RESTRICTION REVIEW 2019B

Drawing

MONTPELLIER DRIVE
PEVENSEY AVENUE

Scale
N.T.S

Date
OCT 19

Drawn MF

Checked PC

Approved PC

Drawing No.

PE3_Montpellier
Drive_Pevensey

KEY

EXISTING RESTRICTIONS

== No Waiting At Any Time

PROPOSED RESTRICTIONS

As Labelled



QUANTOCK AVENUE

5m

MONTPELLIER DRIVE

PROPOSED:
No Waiting At Any Time

Crown copyright and database rights 2013 Ordnance Survey 100019672



Reading
Borough Council
Working better with you

Transport & Streetcare
Civic Offices
Reading
RG1 2LU

Project

WAITING RESTRICTION REVIEW 2019B

Drawing

QUANTOCK AVENUE
MONTPELLIER DRIVE

Scale
N.T.S

Date
OCT 19

Drawn GM

Checked PC

Approved JT

Drawing No.

PE4_Montpellier
Drive_Quantock

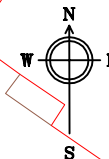
KEY

EXISTING RESTRICTIONS

— NO WAITING AT ANY TIME

PROPOSED RESTRICTIONS

AS LABELLED



ST PETER'S AVENUE

WYCHCOTES

EXISTING
Unrestricted

PROPOSED
No Waiting At Any Time

15m

El Sub

Crown copyright and database rights 2013 Ordnance Survey 100019672



Reading
Borough Council
Working better with you

Transport & Streetcare
Civic Offices
Reading
RG1 2LU

Project

WAITING RESTRICTION REVIEW 2019B

Scale
N.T.S

Date
OCT 19

Drawn MF

Checked PC

Approved PC

Drawing

ST PETER'S AVENUE

Drawing No.

TH1_St Peter's Avenue

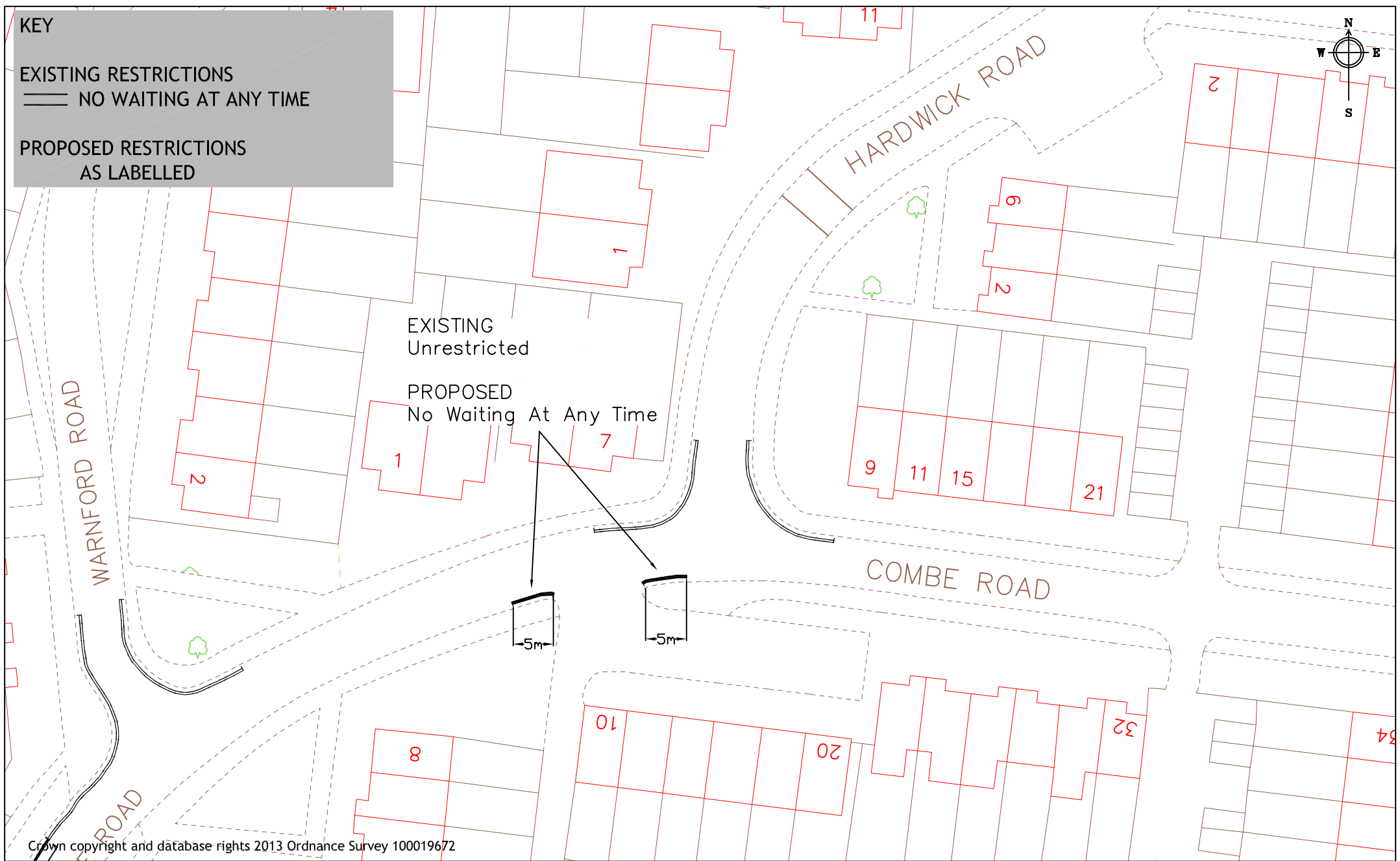
KEY

EXISTING RESTRICTIONS

NO WAITING AT ANY TIME

PROPOSED RESTRICTIONS

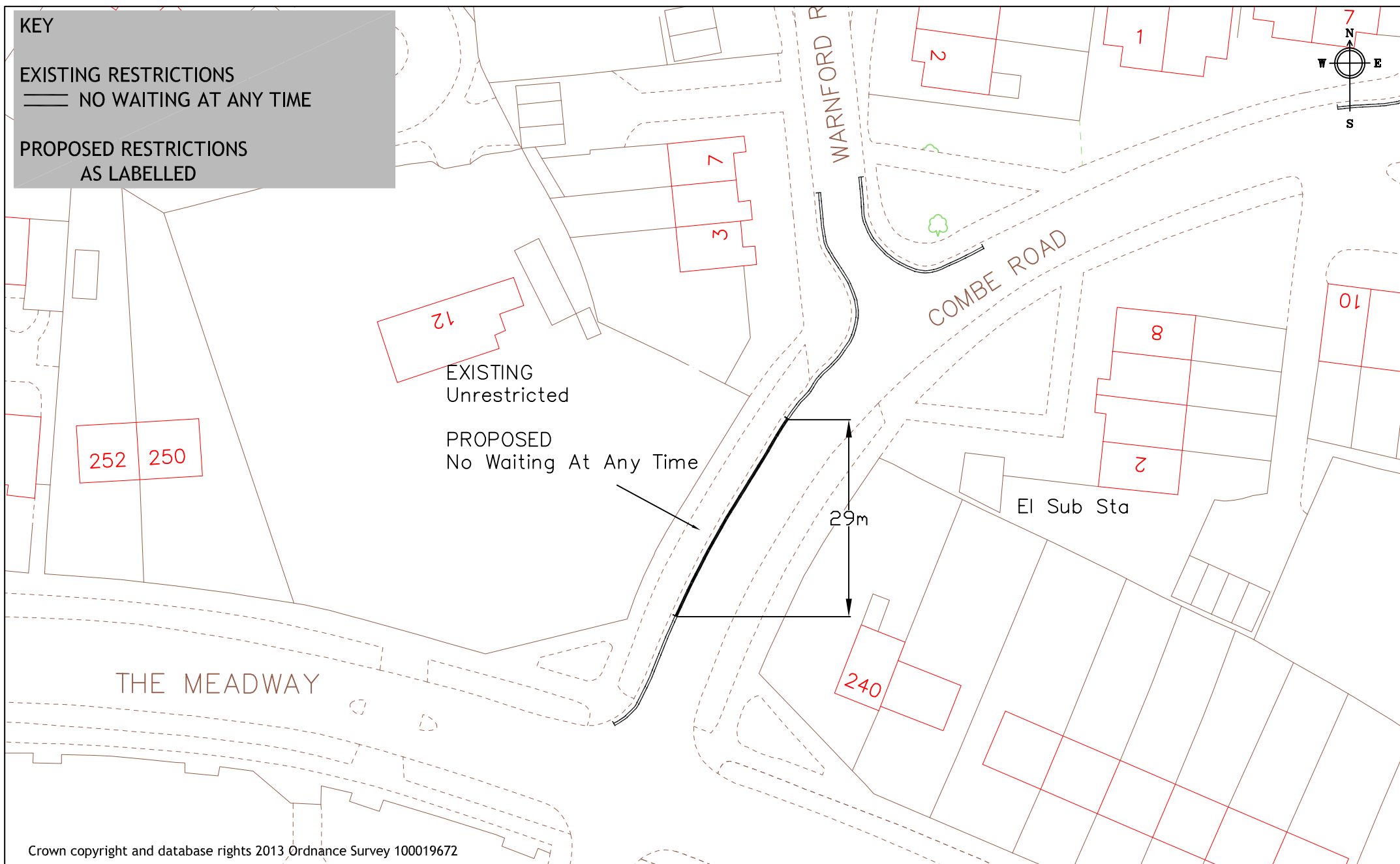
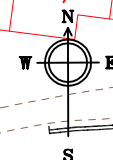
AS LABELLED



KEY

EXISTING RESTRICTIONS
 — NO WAITING AT ANY TIME

PROPOSED RESTRICTIONS
 AS LABELLED



Crown copyright and database rights 2013 Ordnance Survey 100019672



Reading
 Borough Council
 Working better with you

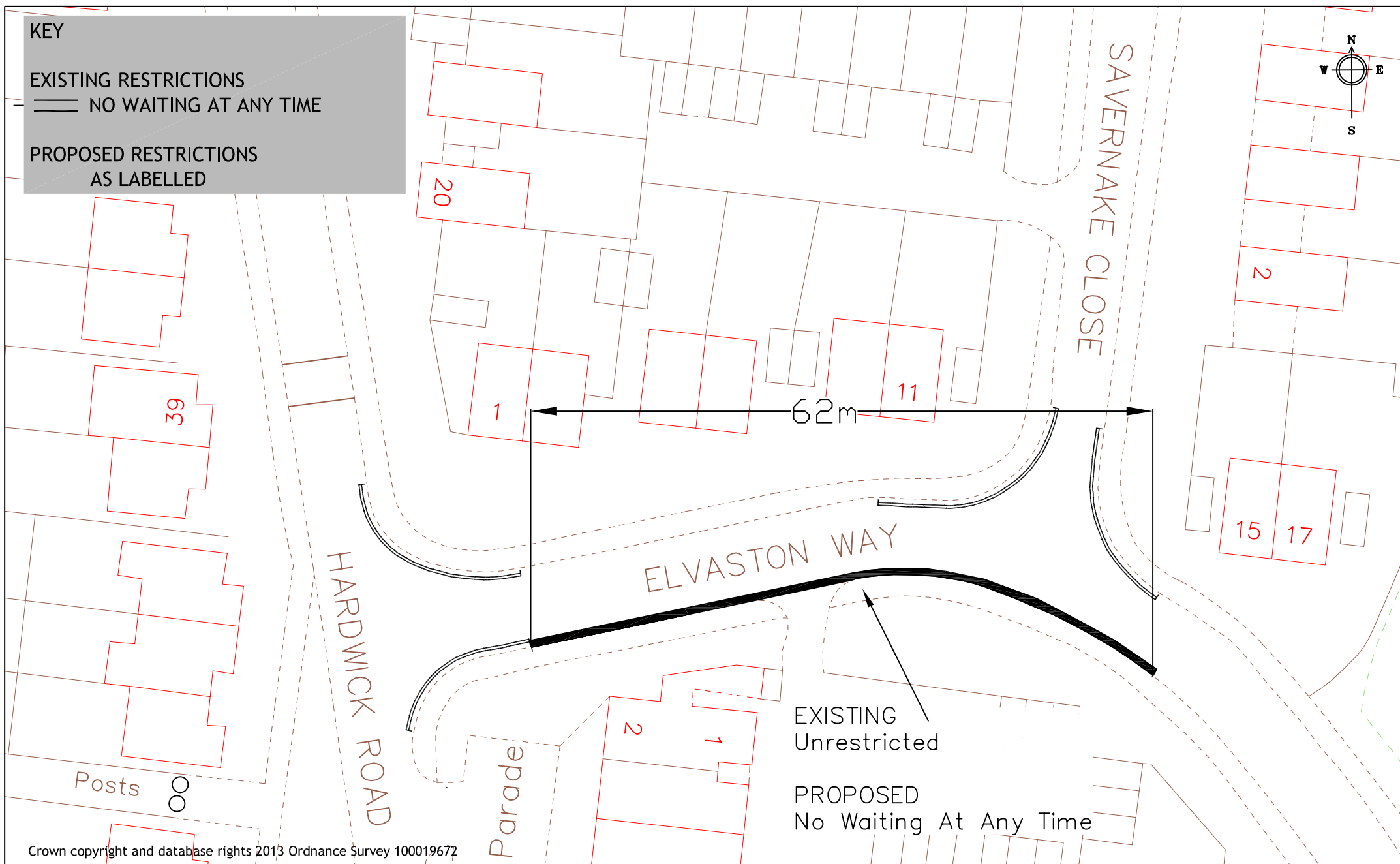
Transport & Streetcare
 Civic Offices
 Reading
 RG1 2LU

Project WAITING RESTRICTION REVIEW 2019B	Scale N.T.S	Drawn MF
	Date OCT 19	Checked PC
Drawing COMBE ROAD THE MEADWAY	Approved PC	
	Drawing No. TI1_Combe Road The Meadway	

KEY

EXISTING RESTRICTIONS
 NO WAITING AT ANY TIME

PROPOSED RESTRICTIONS
 AS LABELLED



Crown copyright and database rights 2013 Ordnance Survey 100019672



Reading
 Borough Council
 Working better with you

Transportation & Streetcare
 Civic Centre
 Reading
 RG1 2LU

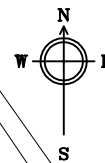
Project WAITING RESTRICTION REVIEW 2019B	Scale N.T.S	Drawn MF
	Date OCT 19	Checked PC
Drawing ELVASTON WAY	Approved PC	
	Drawing No. T13_Elvaston Way	

Key:

PROPOSED RESTRICTIONS
as labelled

EXISTING
Unrestricted

PROPOSED
No Waiting At Any Time



WALNUT WAY

TYLE ROAD

OSE

Crown copyright and database rights 2013 Ordnance Survey 100019672